Bus Routes

City of Winchester
Departmant of Transportation
Bus Routes 1 - 9

The City of Winchester is not responsible
for the inaccuracies of this mapping.

Created by:
City of Winchester
GIS Division

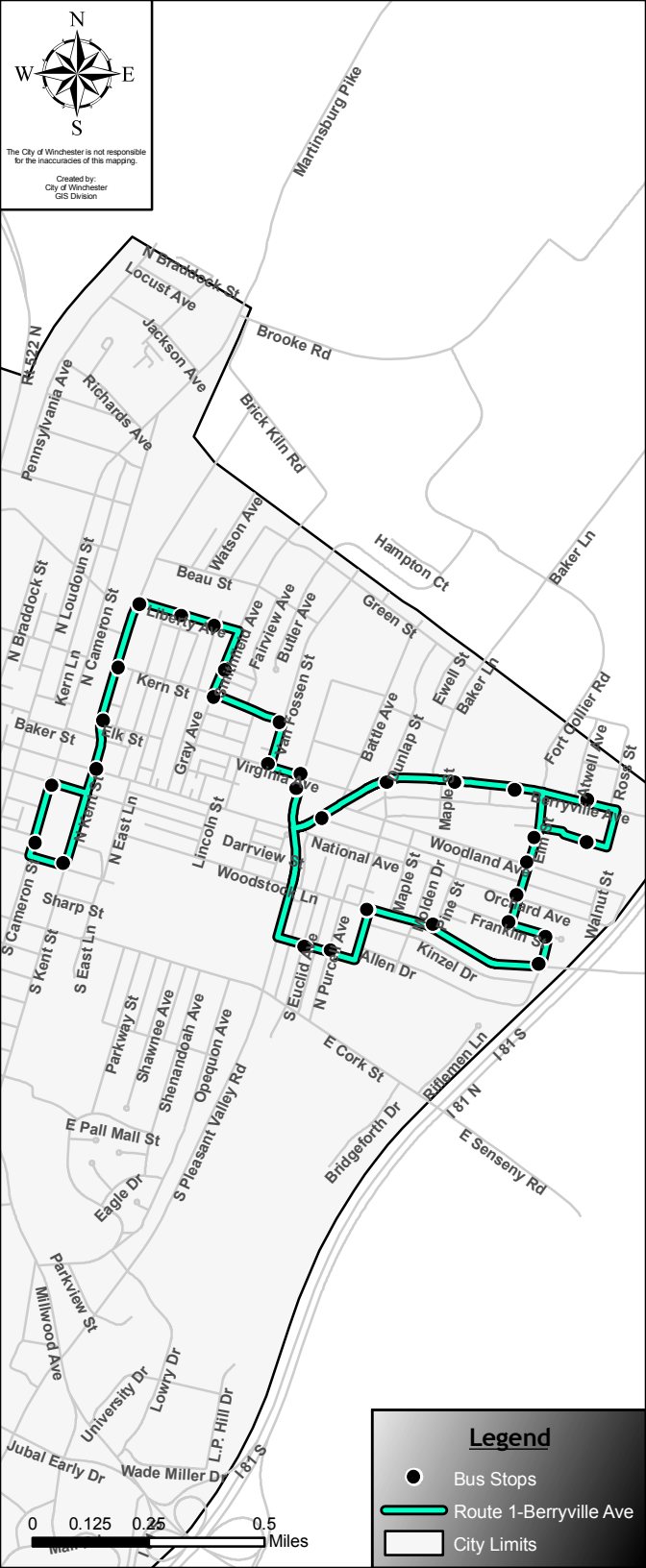
N
W
E
S
The City of Winchester is not responsible for the inaccuracies of this mapping.
Created by:
City of Winchester
GIS Division
Martinsburg Pike
N Braddock St
Locust Ave
Jackson Ave
Brooke Rd
Rt 522 N
Pennsylvania Ave
Richards Ave
Brick Kiln Rd
Watson Ave
Beau St
Hampton Ct
Baker Ln
N Braddock St
N Loudoun St
N Cameron St
Lincoln Ave
Green St
Kern Ln
Kern St
Shawnee Ave
Fairview Ave
Butler Ave
Van Fossen St
Ewell St
Baker Ln
Baker St
Elk St
Gray Ave
Battle Ave
Dunlap St
Fort Collier Rd
Virginia Ave
Maple St
Berryville Ave
Rose St
N Kent St
N East Ln
Lincoln St
Darrview St
National Ave
Woodland Ave
Woodstock Ln
Maple St
Golden Dr
Elm St
Orchard Ave
Walnut St
S Cameron St
Sharp St
Franklin St
S Kent St
S East Ln
Allen Dr
Kinzel Dr
S Euclid Ave
N Pursel Ave
Parkway St
Shawnee Ave
Shenandoah Ave
Opequon Ave
E Cork St
Rifleman Ln
I 81 S
I 81 N
E Pall Mall St
S Pleasant Valley Rd
Bridgeforth Dr
E Senseny Rd
Eagle Dr
Parkview St
Millwood Ave
University Dr
Lowry Dr
L.P. Hill Dr
Jubal Early Dr
Wade Miller Dr
I 81 S
0
0.125
0.25
0.5
Miles
Legend
Bus Stops
Route 1-Berryville Ave
City Limits

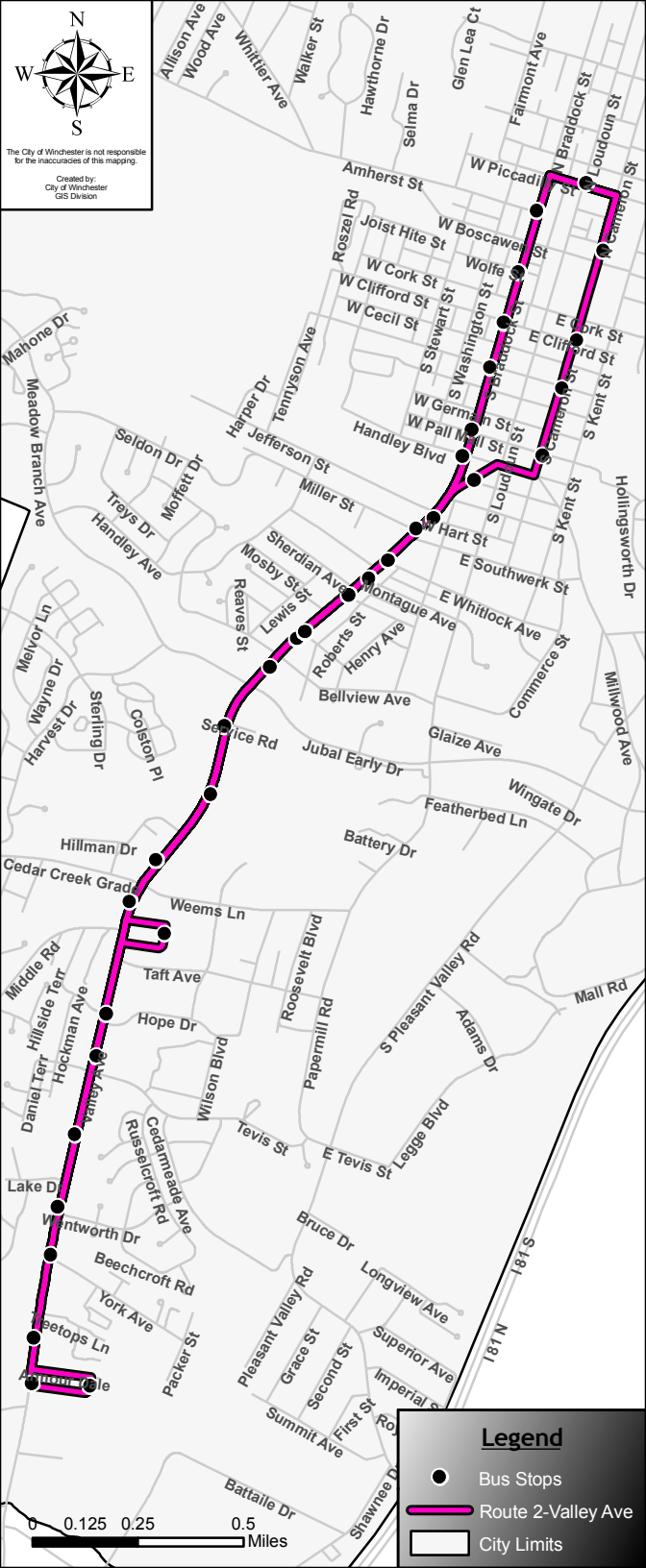
N
W
E
S
The City of Winchester is not responsible for the inaccuracies of this mapping.
Created by:
City of Winchester
GIS Division
Allison Ave
Wood Ave
Whittier Ave
Walker St
Hawthorne Dr
Selma Dr
Glen Lea Ct
Fairmont Ave
N Braddock St
Loudoun St
Amherst St
W Piccadilly St
Cameron St
Roszel Rd
Joist Hite St
W Boscawen St
W Cork St
Wolfe St
W Clifford St
W Cecil St
S Stewart St
S Washington St
S Braddock St
E Cork St
E Clifford St
S Kent St
Mahone Dr
Meadow Branch Ave
Harper Dr
Tennyson Ave
W German St
W Pall Mall St
Handley Blvd
Jefferson St
Seldon Dr
Moffett Dr
Treys Dr
Handley Ave
Miller St
S Loudoun St
S Kent St
Hollingsworth Dr
W Hart St
Sherdian Ave
Mosby St
E Southwerk St
Reaves St
Lewis St
Montague Ave
E Whitlock Ave
Roberts St
Henry Ave
Commerce St
Melvor Ln
Wayne Dr
Harvest Dr
Sterling Dr
Colston Pl
Bellview Ave
Millwood Ave
Service Rd
Glaize Ave
Jubal Early Dr
Wingate Dr
Featherbed Ln
Battery Dr
Hillman Dr
Cedar Creek Grade
Weems Ln
Middle Rd
Hillside Terr
Taft Ave
Roosevelt Blvd
S Pleasant Valley Rd
Mall Rd
Hockman Ave
Hope Dr
Papermill Rd
Adams Dr
Daniel Terr
Valley Ave
Wilson Blvd
Cedarmeade Ave
Russelcroft Rd
Tevis St
E Tevis St
Legge Blvd
Lake Dr
Wintworth Dr
Bruce Dr
Beechcroft Rd
Longview Ave
York Ave
Treetops Ln
Packer St
Pleasant Valley Rd
Grace St
Second St
Superior Ave
Imperial St
Summit Ave
First St
Battaile Dr
Shawnee Dr
I 81 S
I 81 N
0 0.125 0.25 0.5 Miles
Legend
Bus Stops
Route 2-Valley Ave
City Limits

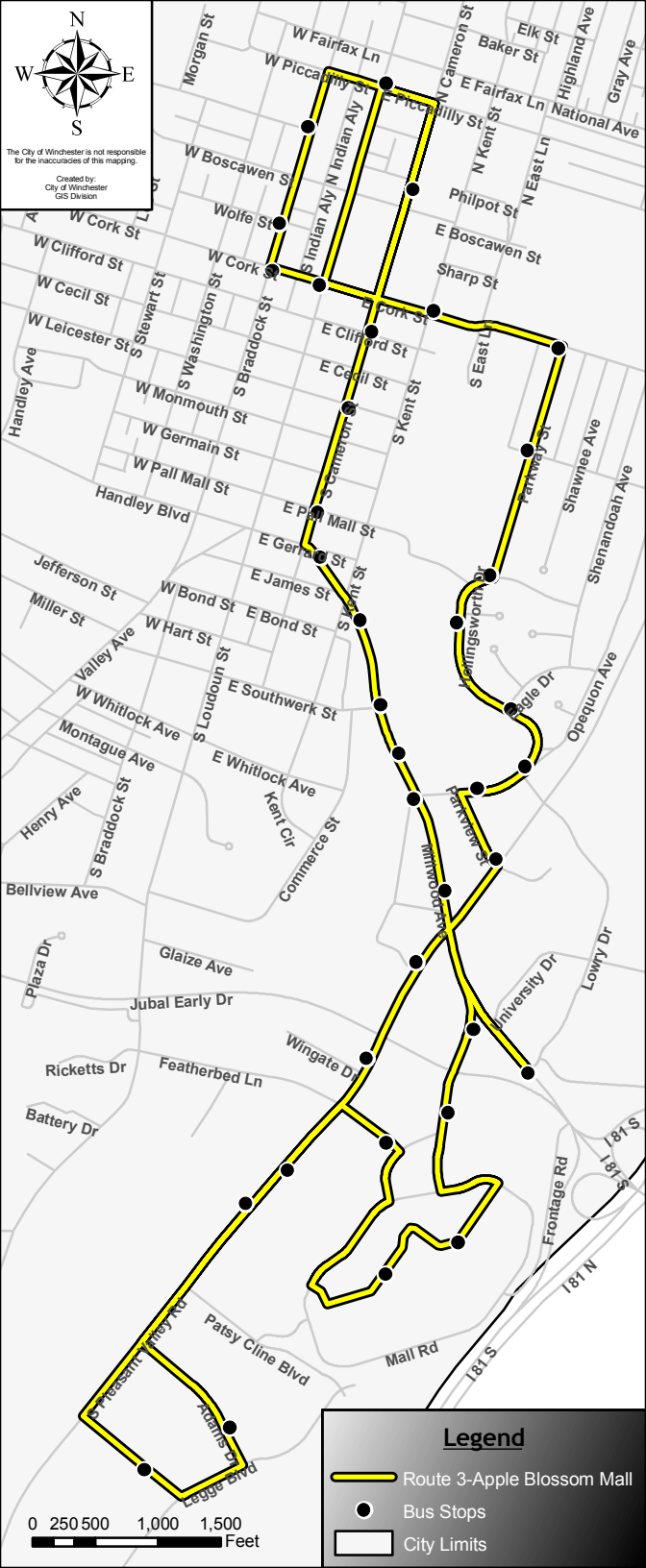
N
W
E
S
The City of Winchester is not responsible for the inaccuracies of this mapping.
Created by:
City of Winchester
GIS Division
W Fairfax Ln
W Piccadilly St
E Piccadilly St
E Fairfax Ln
National Ave
Morgan St
N Cameron St
Elk St
Baker St
Highland Ave
Gray Ave
N Kent St
N East Ln
Philpot St
E Boscawen St
Sharp St
W Boscawen St
Wolfe St
N Indian Aly
S Indian Aly
W Cork St
W Clifford St
W Cecil St
W Leicester St
S Stewart St
S Washington St
S Braddock St
E Clifford St
E Cecil St
S East Ln
S Cork St
W Monmouth St
W Germain St
W Pall Mall St
Handley Ave
Handley Blvd
S Cameron St
S Kent St
Parkway St
Shawnee Ave
Shenandoah Ave
E Pall Mall St
E Gerrard St
E James St
Jefferson St
W Bond St
E Bond St
Miller St
W Hart St
Valley Ave
S Loudoun St
Kingsworth Dr
Eagle Dr
Opequon Ave
E Southwerk St
W Whitlock Ave
Montague Ave
E Whitlock Ave
Henry Ave
S Braddock St
Kent Cir
Commerce St
Millwood Ave
Parkway St
Bellview Ave
Plaza Dr
Glaize Ave
Jubal Early Dr
University Dr
Lowry Dr
Ricketts Dr
Featherbed Ln
Wingate Dr
Battery Dr
I 81 S
I 81 S
Frontage Rd
I 81 N
S Pleasant Valley Rd
Patsy Cline Blvd
Mall Rd
I 81 S
Adams Dr
Legge Blvd
0 250 500 1,000 1,500
Feet
Legend
Route 3-Apple Blossom Mall
Bus Stops
City Limits

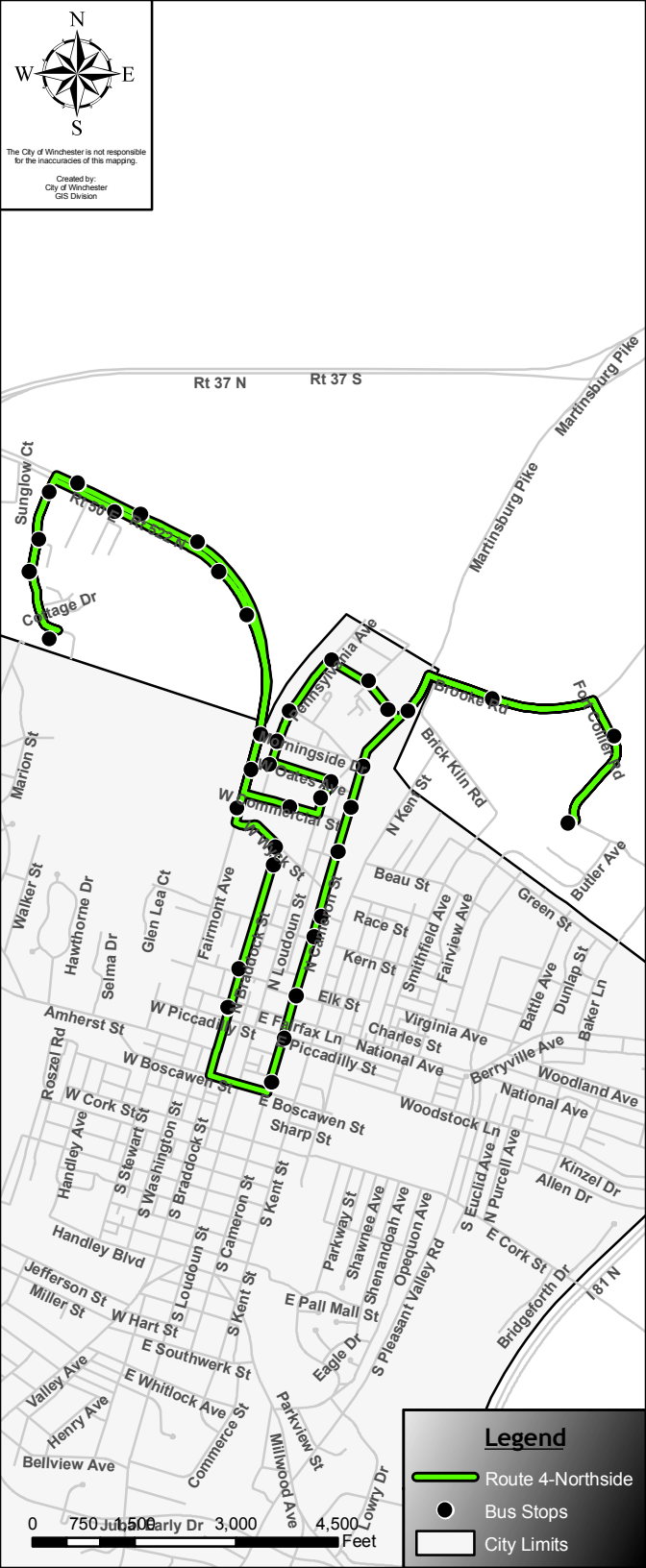
N
W
E
S
The City of Winchester is not responsible for the inaccuracies of this mapping.
Created by:
City of Winchester
GIS Division
Rt 37 N
Rt 37 S
Martinsburg Pike
Sunglow Ct
Cottage Dr
Marion St
Pennsylvania Ave
Brooke Rd
Brick Kiln Rd
Fox Colley Rd
Butler Ave
Morningside Dr
Oates Ave
W Commercial St
W Piccadilly St
N Kent St
Walker St
Hawthorne Dr
Selma Dr
Glen Lea Ct
Fairmont Ave
Braddock St
N Loudoun St
N Cameron St
Beau St
Race St
Kern St
Smithfield Ave
Fairview Ave
Green St
Dunlap St
Battle Ave
Baker Ln
Elk St
Amherst St
W Piccadilly St
E Fairfax Ln
Piccadilly St
Virginia Ave
Charles St
National Ave
Berryville Ave
Woodland Ave
Roszel Rd
W Boscawen St
E Boscawen St
Sharp St
Woodstock Ln
National Ave
W Cork St
Handley Ave
S Stewart St
S Washington St
S Braddock St
S Kent St
S Cameron St
S Euclid Ave
N Purcell Ave
Kinzel Dr
Allen Dr
Handley Blvd
S Loudoun St
Parkway St
Shawnee Ave
Shenandoah Ave
Opequon Ave
E Cork St
Jefferson St
Miller St
W Hart St
S Kent St
E Pall Mall St
S Pleasant Valley Rd
Bridgeforth Dr
I 81 N
E Southwerk St
Eagle Dr
Valley Ave
E Whitlock Ave St
Henry Ave
Parkview St
Commerce St
Millwood Ave
Bellview Ave
Lowry Dr
Jubilarly Dr
0
750
1,500
3,000
4,500
Feet
Legend
Route 4-Northside
Bus Stops
City Limits

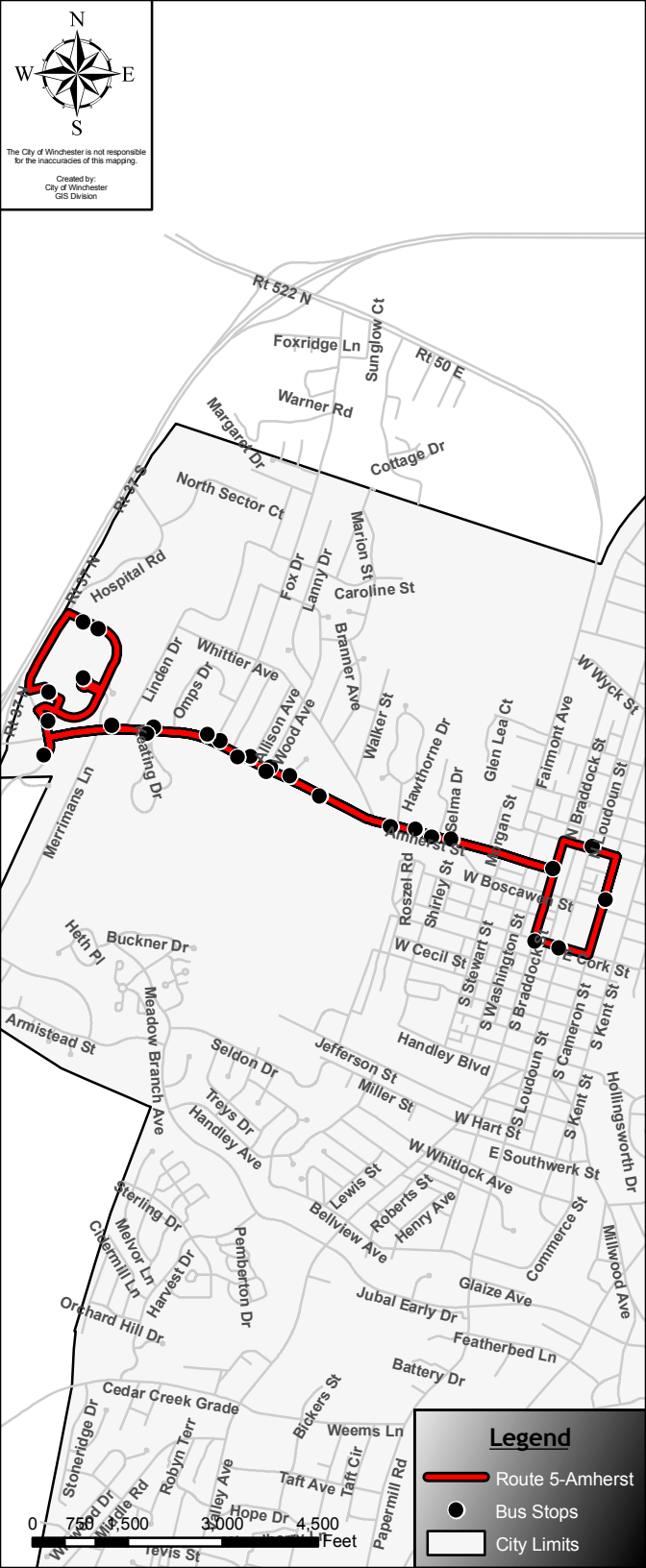
N
W
E
S
The City of Winchester is not responsible for the inaccuracies of this mapping.
Created by:
City of Winchester
GIS Division
Rt 522 N
Foxridge Ln
Sunglow Ct
Rt 50 E
Warner Rd
Margaret Dr
Cottage Dr
North Sector Ct
Rt 37 S
Rt 37 N
Hospital Rd
Marion St
Fox Dr
Lanny Dr
Caroline St
Branner Ave
Linden Dr
Whittier Ave
Omps Dr
Allison Ave
Wood Ave
Walker St
Hawthorne Dr
Selma Dr
Glen Lea Ct
Fairmont Ave
W Wyck St
N Braddock St
Loudoun St
Merrimans Ln
Keating Dr
Amherst St
Morgan St
W Boscawen St
Roszel Rd
Shirley St
Heth Pl
Buckner Dr
W Cecil St
S Stewart St
S Washington St
S Braddock St
E Cork St
S Cameron St
S Kent St
Armistead St
Meadow Branch Ave
Seldon Dr
Jefferson St
Handley Blvd
Miller St
Treys Dr
Handley Ave
W Hart St
S Loudoun St
Hollingsworth Dr
W Whitlock Ave
E Southwerk St
Sterling Dr
Lewis St
Roberts St
Henry Ave
Bellview Ave
Commerce St
Millwood Ave
Melvor Ln
Cidermill Ln
Harvest Dr
Pemberton Dr
Glaize Ave
Jubal Early Dr
Orchard Hill Dr
Featherbed Ln
Battery Dr
Cedar Creek Grade
Bickers St
Weems Ln
Stoneridge Dr
Robyn Terr
Taft Ave
Taft Cir
Papermill Rd
Hope Dr
Tevis St
0 750 1,500 3,000 4,500
Feet
Legend
Route 5-Amherst
Bus Stops
City Limits

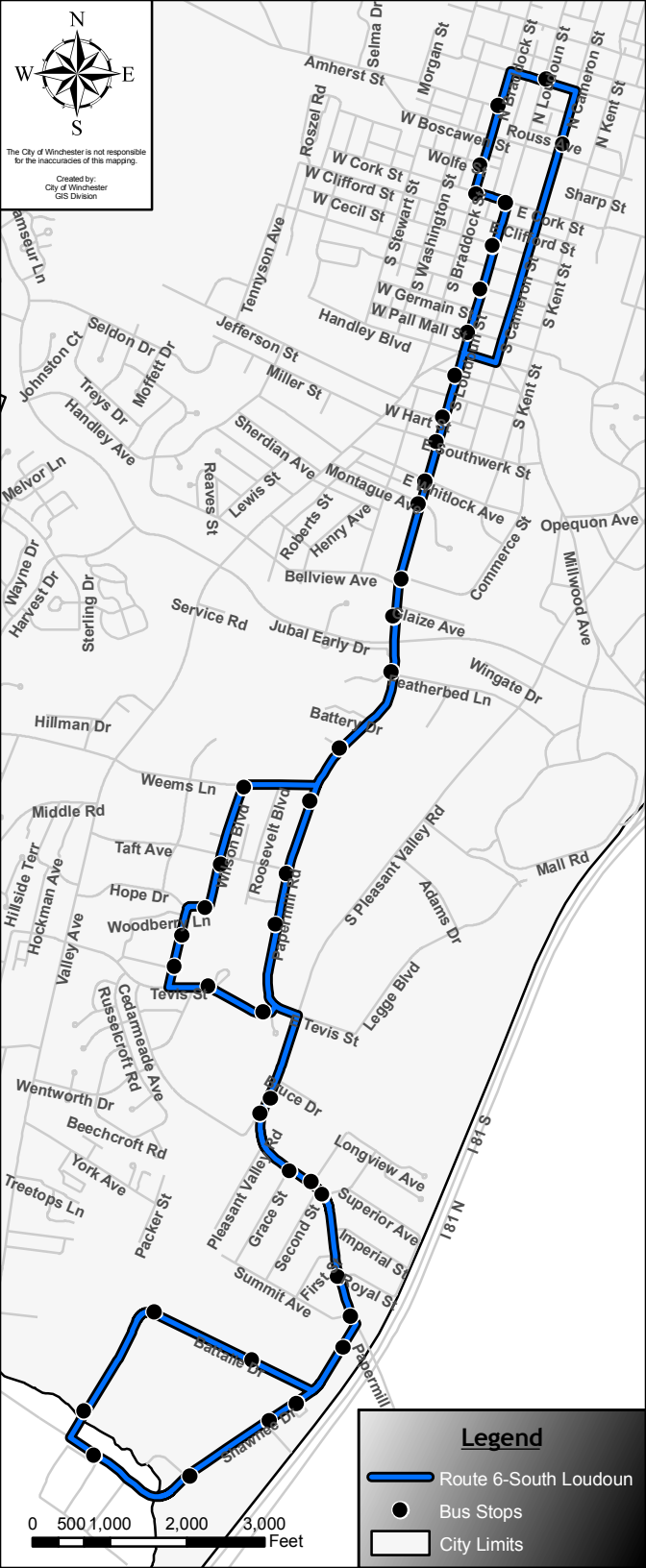
N
W
E
S
The City of Winchester is not responsible for the inaccuracies of this mapping.
Created by:
City of Winchester
GIS Division
Amherst St
Selma Dr
Morgan St
Braddock St
N Loudoun St
N Cameron St
N Kent St
W Boscawen St
Rousse Ave
Roszel Rd
W Cork St
Wolfe St
W Clifford St
W Cecil St
S Stewart St
S Washington St
S Braddock St
E Cork St
E Clifford St
Sharp St
Tennyson Ave
W Germain St
W Pall Mall St
Handley Blvd
Jefferson St
S Cameron St
S Kent St
Seldon Dr
Johnston Ct
Moffett Dr
Trevs Dr
Handley Ave
Miller St
S Loudoun St
W Hart St
E Southwerk St
Sherdian Ave
Montague Ave
E Whitlock Ave
Opequon Ave
Melvor Ln
Reaves St
Lewis St
Roberts St
Henry Ave
Commerce St
Millwood Ave
Wayne Dr
Harvest Dr
Sterling Dr
Bellview Ave
Service Rd
Jubal Early Dr
Claize Ave
Wingate Dr
Featherbed Ln
Hillman Dr
Battery Dr
Weems Ln
Middle Rd
Taft Ave
Wilson Blvd
Roosevelt Blvd
S Pleasant Valley Rd
Mall Rd
Hillside Terr
Hockman Ave
Hope Dr
Woodberry Ln
Papermill Rd
Adams Dr
Valley Ave
Tevis St
Legge Blvd
Cedarmeade Ave
Russelcroft Rd
Wentworth Dr
Bruce Dr
Beechcroft Rd
Pleasant Valley Rd
Longview Ave
I 81 S
York Ave
Treetops Ln
Packer St
Grace St
Second St
Superior Ave
I 81 N
Imperial St
Summit Ave
First St
Royal St
Battaile Dr
Papermill
Shawnee Dr
0 500 1,000 2,000 3,000
Feet
Legend
Route 6-South Loudoun
Bus Stops
City Limits

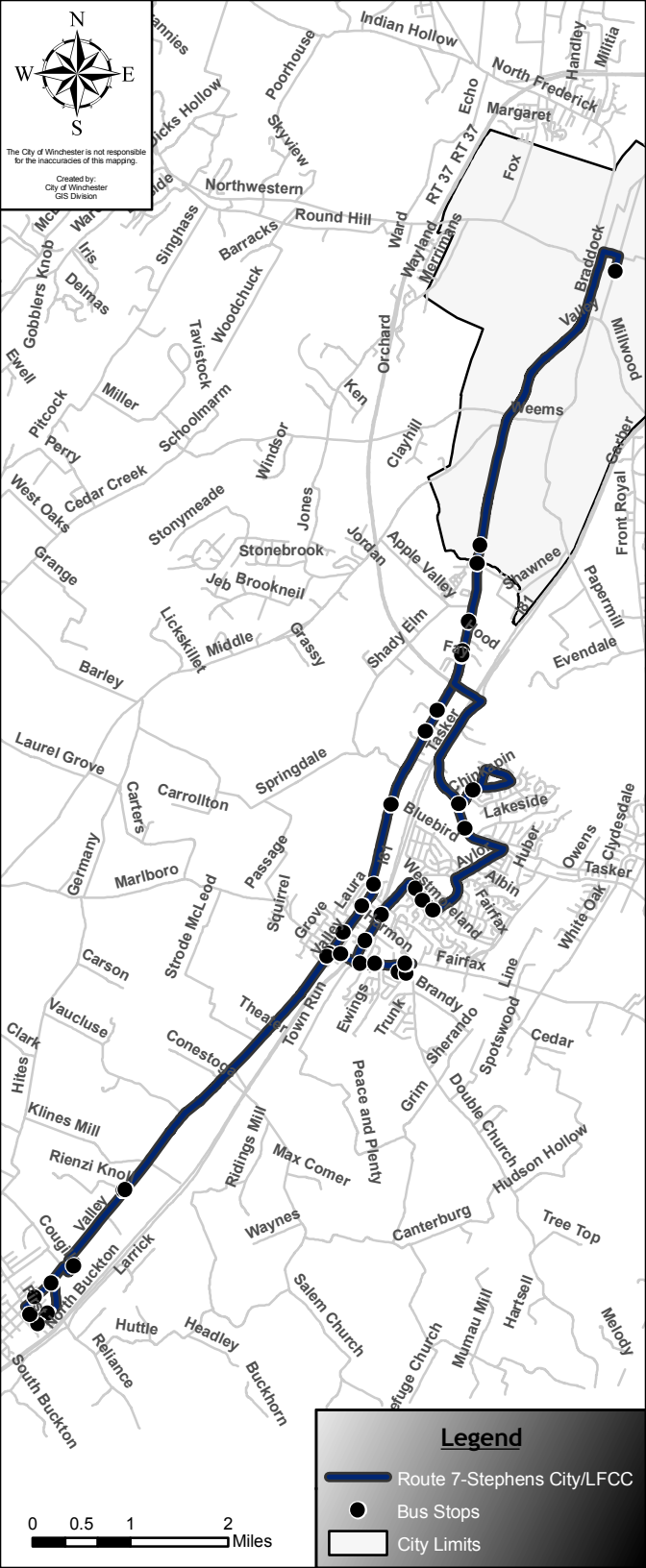
N
W
E
S
The City of Winchester is not responsible for the inaccuracies of this mapping.
Created by:
City of Winchester
GIS Division
Indian Hollow
Poorhouse
Handley
Militia
North Frederick
Echo
Margaret
Skyview
Fox
Northwestern
Round Hill
Ward
RT 37
RT 37
Wayland
Martinsons
Singhass
Barracks
Iris
Gobblers Knob
Delmas
Woodchuck
Tavistock
Braddock
Valley
Millwood
Orchard
Ken
Ewell
Miller
Pitcock
Schoolmarm
Weems
Perry
Cedar Creek
Windsor
Clayhill
Cacher
West Oaks
Stonymeade
Jones
Front Royal
Grange
Stonebrook
Jordan
Apple Valley
Shawnee
Papermill
Jeb Brookneil
Licksiller
Middle
Grassy
Shady Elm
Evendale
Barley
Laurel Grove
Springdale
Carrollton
Carters
Tasker
Chippoin
Lakeside
Bluebird
Germany
Marlboro
Passage
Squirrel
Aylor
Huber
Owens
Clydesdale
Tasker
Albin
Laura
Grove
Valley
Fairfax
White Oak
Carson
Strode McLeod
Fairfax
Brandy
Line
Vaucluse
Theat
Town Run
Ewings
Trunk
Sherando
Spotswood
Cedar
Clark
Conestoga
Hites
Peace and Plenty
Grim
Double Church
Klines Mill
Ridings Mill
Max Comer
Hudson Hollow
Rienzi Knob
Valley
Waynes
Canterburg
Tree Top
Cougar
Larrick
North Buckton
Salem Church
Hartsell
Huttle
Headley
Mumau Mill
Melody
Reliance
Buckhorn
South Buckton
Legend
Route 7-Stephens City/LFCC
Bus Stops
City Limits
0
0.5
1
2
Miles

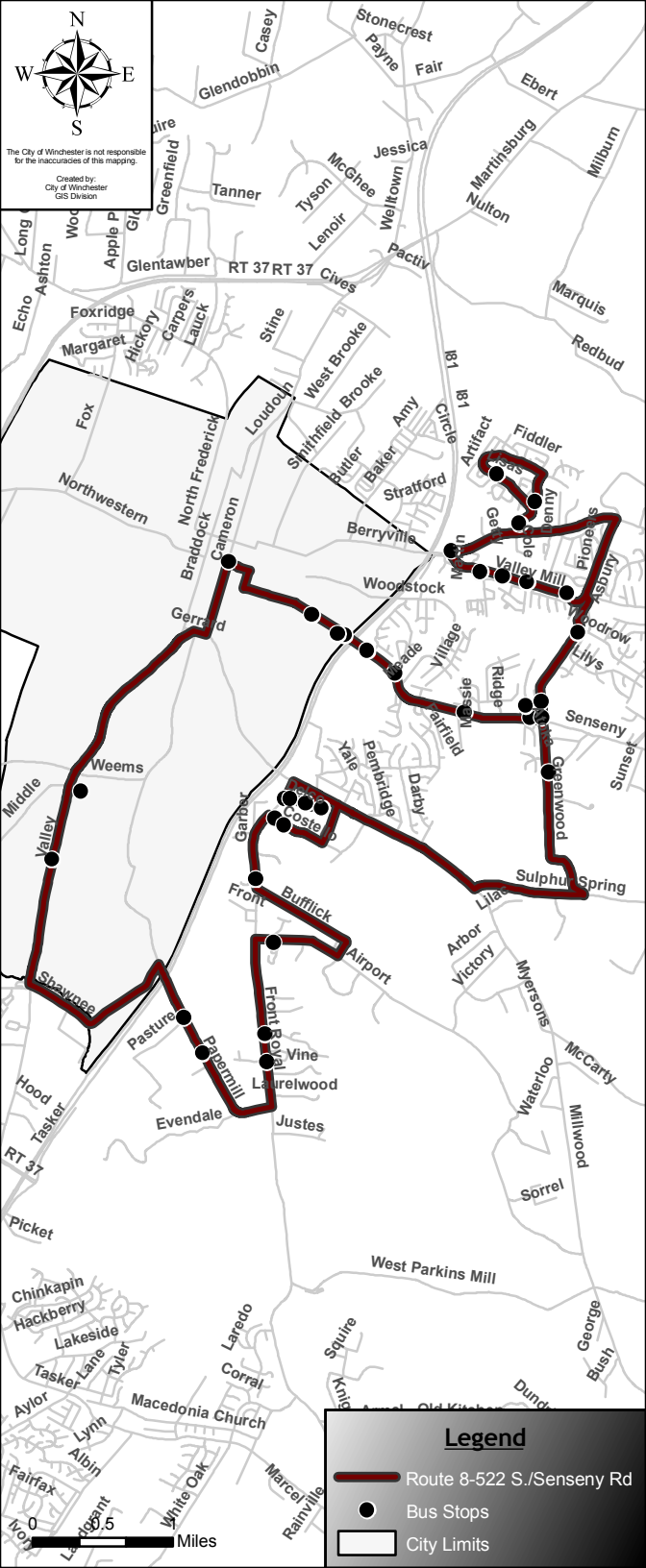
N
W
E
S
The City of Winchester is not responsible for the inaccuracies of this mapping.
Created by:
City of Winchester
GIS Division
Stonecrest
Casey
Payne
Fair
Ebert
Glendobbin
Jessica
Martinsburg
Milburn
Greenfield
Tanner
Tyson
McGhee
Welltown
Nulton
Lenoir
Pactiv
Glentawber
RT 37
RT 37
Cives
Marquis
Echo
Ashton
Foxridge
Carpers
Lauck
Hickory
Margaret
Stine
Redbud
West Brooke
Loudoun
Smithfield
Brooke
Amy
I81
I81
Circle
Artifact
Fiddler
Fox
Northwestern
North Frederick
Butler
Baker
Stratford
Berryville
Braddock
Cameron
Pioneers
Asbury
Valley Mill
Woodstock
Woodrow
Lily's
Gerrard
Village
Ridge
Senseny
Fairfield
Pembridge
Yale
Darby
Greenwood
Sunset
Weems
Middle
Valley
Garber
Costello
Sulphur Spring
Front
Bufflick
Airport
Arbor
Victory
Myersons
Shawnee
Pasture
Papermill
Front Royal
Vine
Laurelwood
McCarty
Hood
Tasker
Evendale
Justes
Waterloo
Millwood
RT 37
Sorrel
Picket
West Parkins Mill
Chinkapin
Hackberry
Lakeside
Laredo
Squire
George
Tasker
Lane
Tyler
Corral
Bush
Aylor
Macedonia Church
Lynn
Albin
Fairfax
White Oak
Marcellus
Rainville
0
0.5
Miles
Legend
Route 8-522 S./Senseny Rd
Bus Stops
City Limits

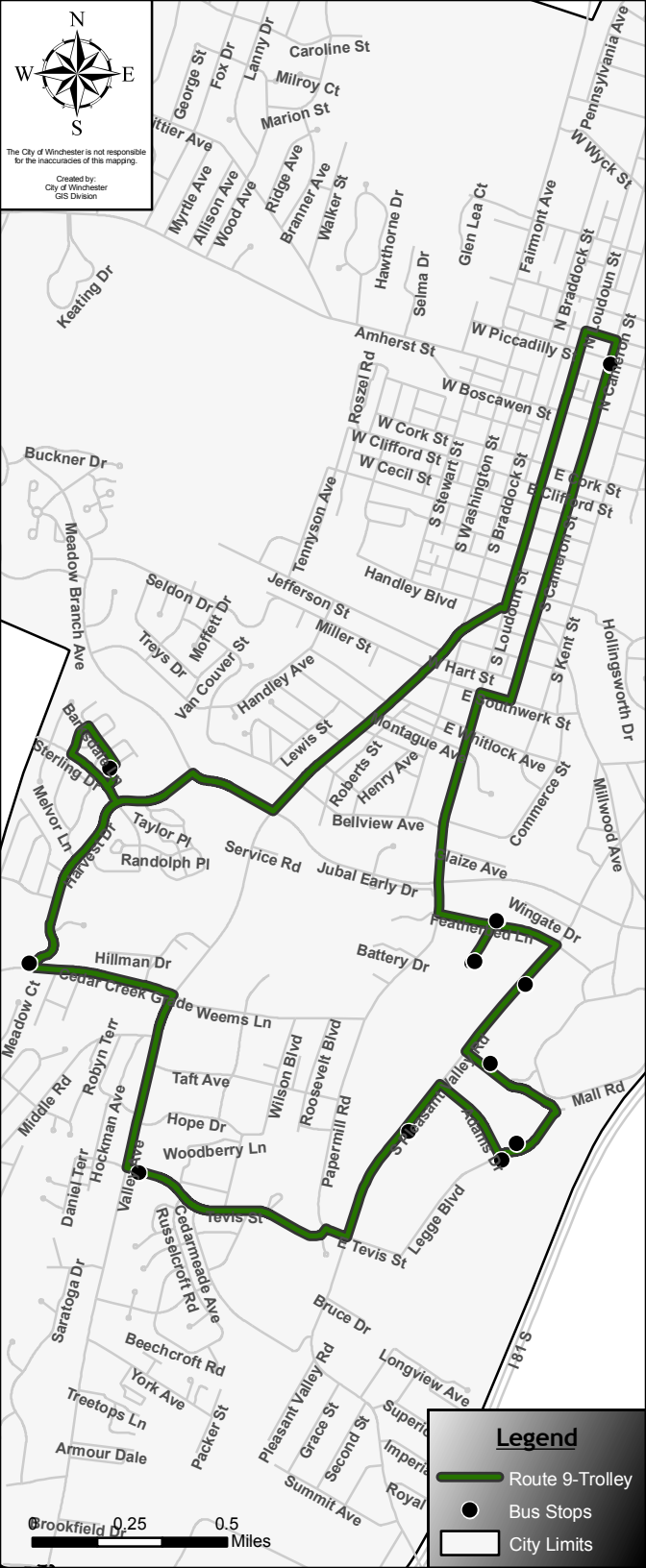
N
W
E
S
The City of Winchester is not responsible for the inaccuracies of this mapping.
Created by:
City of Winchester
GIS Division
Caroline St
Milroy Ct
Marion St
George St
Fox Dr
Lanny Dr
Pennsylvania Ave
W Wyck St
Myrtle Ave
Allison Ave
Wood Ave
Ridge Ave
Branner Ave
Walker St
Hawthorne Dr
Selma Dr
Glen Lea Ct
Fairmont Ave
N Braddock St
Loudoun St
Keating Dr
Amherst St
W Piccadilly St
W Cameron St
W Boscawen St
Roszel Rd
W Cork St
W Clifford St
W Cecil St
S Stewart St
S Washington St
S Braddock St
E Cork St
E Clifford St
S Cameron St
Buckner Dr
Meadow Branch Ave
Tennyson Ave
Handley Blvd
Seldon Dr
Moffett Dr
Jefferson St
Miller St
S Loudoun St
S Kent St
Hollingsworth Dr
Treys Dr
Van Couver St
Handley Ave
W Hart St
E Southwerk St
Lewis St
Montague Ave
E Whitlock Ave
Sterling Dr
Roberts St
Henry Ave
Commerce St
Millwood Ave
Melvor Ln
Harvest Dr
Taylor Pl
Bellview Ave
Randolph Pl
Service Rd
Jubal Early Dr
Blaize Ave
Wingate Dr
Feathered Ln
Battery Dr
Hillman Dr
Meadow Ct
Cedar Creek Grade
Weems Ln
Robyn Terr
Middle Rd
Taft Ave
Wilson Blvd
Roosevelt Blvd
Pleasant Valley Rd
Mall Rd
Hope Dr
Hockman Ave
Woodberry Ln
Papermill Rd
Adams St
Daniel Terr
Valley Ave
Tevis St
Cedarmeade Ave
Russelcroft Rd
E Tevis St
Legge Blvd
Saratoga Dr
Bruce Dr
Beechcroft Rd
Longview Ave
York Ave
Treetops Ln
Pleasant Valley Rd
Grace St
Second St
Packer St
Armour Dale
Summit Ave
Brookfield Dr
181 S
0.25
0.5
Miles
Legend
Route 9-Trolley
Bus Stops
City Limits